Tuesday, November 12, 2024
Online Zoom Mtg.
10 am-12 noon

ROCKY RIVER RURAL PLANNING ORGANIZATION

AGENDA: TECHNICAL COORDINATING COMMITTEE

VIRTUAL ZOOM MEETING/NOVEMBER 12, 2024 @10 AM

JOIN ZOOM MEETING:

HTTPS://STANLYCOUNTYNC.ZOOM.US/J/92038366184

1. Ethics Statement
Lee Snuggs, RRRPO Director

2. Public Comment

3. Amend/Adopt Agenda……(ACTION NEEDED)
Lee Snuggs, RRRPO Director

4. Approval of Minutes from May & August(Special Called Mtgs.), 2024……(ACTION NEEDED)
Lee Snuggs, RRRPO Director

5. Virtual TCC Meetings……(ACTION NEEDED)
Lee Snuggs, RRRPO Director

- *After speaking with the County of Stanly Attorney, the TCC is not required to have in-person quorum/voting for agenda items.*
- *The TCC board is made up mostly of town/city/county managers, planners, clerks, etc., not elected officials.*
- *The TCC board is not voting on final approval of the agenda items, just the approval to recommend to the TAC.*

We barely made quorum(5/4) at our in-person meetings in March/May of this year. We haven't had a chairperson or vice-chairperson for 2024 because members were unable to commit to being at the physical meetings because of jurisdictional commitments/obligations.

- *TCC members will vote on moving to all virtual TCC meetings.*

6. **Rocky River RPO - NCDOT Div.10 - SPOT 7.0 Division Projects Summary**……..…..**(ACTION NEEDED)**
   Lee Snuggs, RRRPO Director
   Scott Miller, NCDOT

   - *Attached you will find the NCDOT Prioritization 7.0 Project Summaries for each SPOT ID project under review on the division level. The summaries provide the project description, location and the SPOT generated preliminary cost estimates. Please note the location of each project on the map shown by using RED, GREEN or intersection markers.*

   - *SPOT 7.0 Division Tier Projects will need a vote on points distribution by November 29, 2024*

7. **Transit Providers**
   a. ACTS……..Tanya Byrd
   b. SCUSA……Steve Dutton
   c. UCT……..Theresa Torres/Bjorn Hansen

8. **NCDOT Updates**
   a. County Updates……..…Division Staff
   b. Mobility & Safety Division……Regional Traffic Staff
   c. Corridor Development Engineer…….…….. Scott Miller
   d. Transportation Planning Division…….. Emily Stupka

9. **Old Business:**

10. **New Business:**
    - **RRRPO TCC & TAC 2025 Meeting Schedule will be available/emailed December, 2024, once locations have been finalized.**

11. **Adjourn**

Next Meeting: *January 14, 2025*

ROCKY RIVER RURAL PLANNING ORGANIZATION

Technical Coordinating Committee Meeting Minutes

Members Present: Anita Blair (Misenheimer), Steve Dutton (Stanly County-Alt.), Scott Miller (NCDOT-Div. 10), and Lee Snuggs (RRRPO). **Zoom:** Jay Almond (Badin), Emily Stupka (NCDOT Planning Division), Scott Efird (Locust), Bridgette Helms (Stanfield), and Susan Almond (New London).

Members Absent: Tanya Byrd (Anson County), Kevin Robinson (Albemarle), Lanny Hathcock (Oakboro), Jerricka Napier (Polkton), Bjorn Hansen (Union County), and Clinton Davis (Peachland).

Others Present: J. Andy Bailey (NCDOT Planning Division-Zoom), Roger I. Castillo (NCDOT Planning Division-Zoom), Theo Ghitea (NCDOT-Div. 10-Alt.), Warren Cooksey (NCDOT), Neda Fahim (NCDOT), Jason Wager (Centralina Regional Council-Zoom).

The meeting convened at 10:00 am. Quorum was established.

1. **Ethics Statement**
   The Ethics Statement was read to members by Lee Snuggs.

2. **Public Comment: None**

3. **Amend/Adopt Agenda (Approved)**
   A motion was made by Anita Blair to approve the agenda.
   It was seconded by Scott Miller and unanimously approved.

4. **Approval of Minutes from March, 2024 (Approved)**
   A motion was made by Anita Blair to approve the minutes.
   It was seconded by Scott Efird and unanimously approved.

5. **Election of Officers**
   Lee Snuggs, RRRPO Director

   - No action taken at this meeting. Unable to fill positions due to schedules of members.

6. **CONNECT Beyond Update (Informative)**
   Jason Wager, Centralina Regional Council

   Presentation - CONNECT Beyond Overview and Implementation Update. CONNECT Beyond Region includes 2 states, 12 counties, 5K square miles and 2.5 million people. They are currently transitioning from the planning stage to the implementation stage. Goals: Create Mobility-Friendly

1000 North First Street, Suite 17 □ Albemarle, NC 28001 □ 704-986-3876 □ www.rockyriverrpo.org □□□□
"Serving Anson, Stanly and a portion of Union Counties & Municipalities."

Places, Expand Mobility Choices, Strengthen Rural to Urban Connections, Build a Better Bus Network, and Invest in Strategic Mobility Corridors.
Advantages to the Rocky River RPO: Rural Access, Access to Jobs and Education, Increase Attractiveness for Employers and Support Freight Mobility, Enhance Downtowns, and Expand Transportation Choices for Residents. Regional Transportation Demand Management (TDM) Program is completing the 14-month process to develop a regional TDM plan and program. TDM is the use of strategies to maximize the efficiency of our transportation systems and improve mobility.

7. NCTA/Monroe Expressway Update (Informative)
Warren Cooksey, NCTA

Presentation included:

- **Introduction to the NC Turnpike Authority** which was created by the General Assembly in 2002 to allow the use of tolls "to speed the implementation of needed transportation improvements". The NCTA, a business unit of NCDOT - funded by toll revenue, is responsible for project development, finance and reporting, toll operations and roadway maintenance.
- **Monroe Expressway** received MPO approval in 2007. It is fixed tolls that provide a high-speed alternative to U.S. 74. The project cost was approximately $815.4 million. The Monroe Expressway opened to traffic on November 27, 2018. The Monroe Expressway was awarded the America's Transportation Award: Best Use of Technology & Innovation, Large Category.
- **NC Quick Pass** is the NCTA's brand name for toll collection and transponders. Drivers with transponders receive a 35% discount on the Bill By Mail toll rate in NC. NC Quick Pass transponders can be used to pay tolls in 19 states. NCQP currently has 582,000+ accounts and 2 million+ Bill By Mail customers.

8. 24FY PWP Amendment (Approved)
Lee Snuggs, RRRPO Director

Members reviewed and discussed the proposed 24FY PWP 4th Qtr. Amendment for approval. Monies were moved from two categories to add an additional $1800 that may be needed in the 'Postage' line item for the Stanly County CTP.

A motion was made by Jay Almond to approve and recommend to the TAC. It was seconded by Scott Miller and unanimously approved.

1000 North First Street, Suite 17 □ Albemarle, NC 28001 □ 704-986-3876 □ www.rockyriverrpo.org □□□□
"Serving Anson, Stanly and a portion of Union Counties & Municipalities."

9. 25FY PWP Approval (Approved)
Lee Snuggs, RRRPO Director

The following changes to the draft 25FY PWP were presented and discussed. The postage was increased by $1500: Data Collection and Assessment was decreased by $1k and General Transportation Planning was decreased by $500 from the draft that was presented in March, 2024.

A motion was made by Scott Miller to approve and recommend to the TAC. It was seconded by Steve Dutton and unanimously approved.

10. Updated RRRPO Methodology/Draft (Informative)
J. Scott Miller, NCDOT
Lee Snuggs, RRRPO Director

Due to the pandemic, and a "condensed" run of SPOT 6.0 in 2020, the last update to the RRRPO Prioritization Methodology was February, 2018. Members will be provided with an updated RRRPO SPOT Prioritization Methodology for review and approval. **No action needed at this time.**

2018 RRRPO Prioritization Methodology

11. RRRPO Endorsement of the Anson County CTP (Approved)
Lee Snuggs, RRRPO Director

A motion was made by Scott Miller to approve and recommend to the TAC. It was seconded by Jay Almond and unanimously approved.

12. Stanly County CTP Survey (Informative)
Lee Snuggs, RRRPO Director

The Stanly County CTP Survey went live on May 9, 2024 and will continue until July 12, 2024. Jurisdictions in Stanly County are asked to please make copies and display in your City/Town Halls and any other prominent place to reach the public. Please share with your other organizations, church, etc. so that we can get as much feedback as possible. It will be printed in the Stanly News & Press by the end of May.

13. Transit Providers:
SCUSA: Steve Dutton

- Two new vehicles have been delivered and are on the road.
- Concerns/planning for upcoming staff retirements.
- One vehicle scheduled to be purchased for FY26
- Increase in ridership since the decline due to Covid.
- Plans are being discussed for potential growth in western end of the county that will provide additional opportunities for FY26-27.

1000 North First Street, Suite 17 □ Albemarle, NC 28001 □ 704-986-3876 □ www.rockyriverrpo.org □□□□
"Serving Anson, Stanly and a portion of Union Counties & Municipalities."

14. NCDOT Updates

Transportation Planning Division: Emily Stupka

- Complete the Trails Program provides funding for planning, promotion, construction and maintenance of state trails of NC. North Carolina municipalities with less than 25k in population and located within 6 miles of an existing or planned segment of a state trail are eligible for CCST grants. The grant application deadline is May 29, 2024.
- Powell Bill Program (State AID to Municipalities) is funding primarily for the resurfacing of streets. It can also be utilized to maintain, repair, construct, reconstruct or widening of any street/public thoroughfare including bridges, drainage, curb and gutter and other necessary appurtenances within the corporate limits of the municipality and the planning/construction and maintenance of bikeways, greenways or sidewalks.
- FHWA held a recent webinar on Proven Safety Countermeasures in Rural Communities which provided resources helpful for urban and rural areas.
- USDOT has launched a new, active transportation webpage as part of its commitment to increase transit and active transportation trips by 50% over 2020 levels by 2026.
- Upcoming events were provided.

15. Old Business: None

16. New Business: None

17. Adjournment: 11:40 am

Motion: Jay Almond
Second: Scott Efird
Unanimously Approved

Adopted: This the 12th day of November, 2024.

_____ _____

TCC Chairperson **Lee Snuggs, Secretary**

1000 North First Street, Suite 17 □ Albemarle, NC 28001 □ 704-986-3876 □ www.rockyriverrpo.org □□□□
"Serving Anson, Stanly and a portion of Union Counties & Municipalities."

NCDOT Prioritization 7.0 Project Summary

SPOT ID: A231125 **Mode:** Aviation **Status:** Submitted

Airport Acreage Extension

Airport Name: VUJ - Stanly County Airport

Location: The project would entail the purchase of several parcels near the Northeast corner of campus which would ultimately extend that overall size of the property and allow for future growth.

Specific Improvement Type: 3000 - Other

Project Category: Division Needs

TIP #:

Fully Funded in Draft STIP? No

Cost to NCDOT: $3,025,297

Description:

The parcels include several vacant properties and some occupied residential.

Division(s): Division 10

County(s): Stanly

MPO(s)/RPO(s): Rocky River RPO

Project Location

NCDOT Prioritization 7.0 Project Summary

SPOT ID: A231129 **Mode:** Aviation **Status:** Submitted

Stanly County Hangar Construction

Airport Name: VUJ - Stanly County Airport

Location: Median area of campus near main Terminal Building.

Specific Improvement Type: 1900 - Hangars

Project Category: Division Needs

TIP #:

Fully Funded in Draft STIP? No

Cost to NCDOT: $9,900,000

Description:

This project will allow for the planning, engineering & construction of several airport hangars to house & maintain aircraft on the existing grounds

Division(s): Division 10

County(s): Stanly

MPO(s)/RPO(s): Rocky River RPO

Project Location

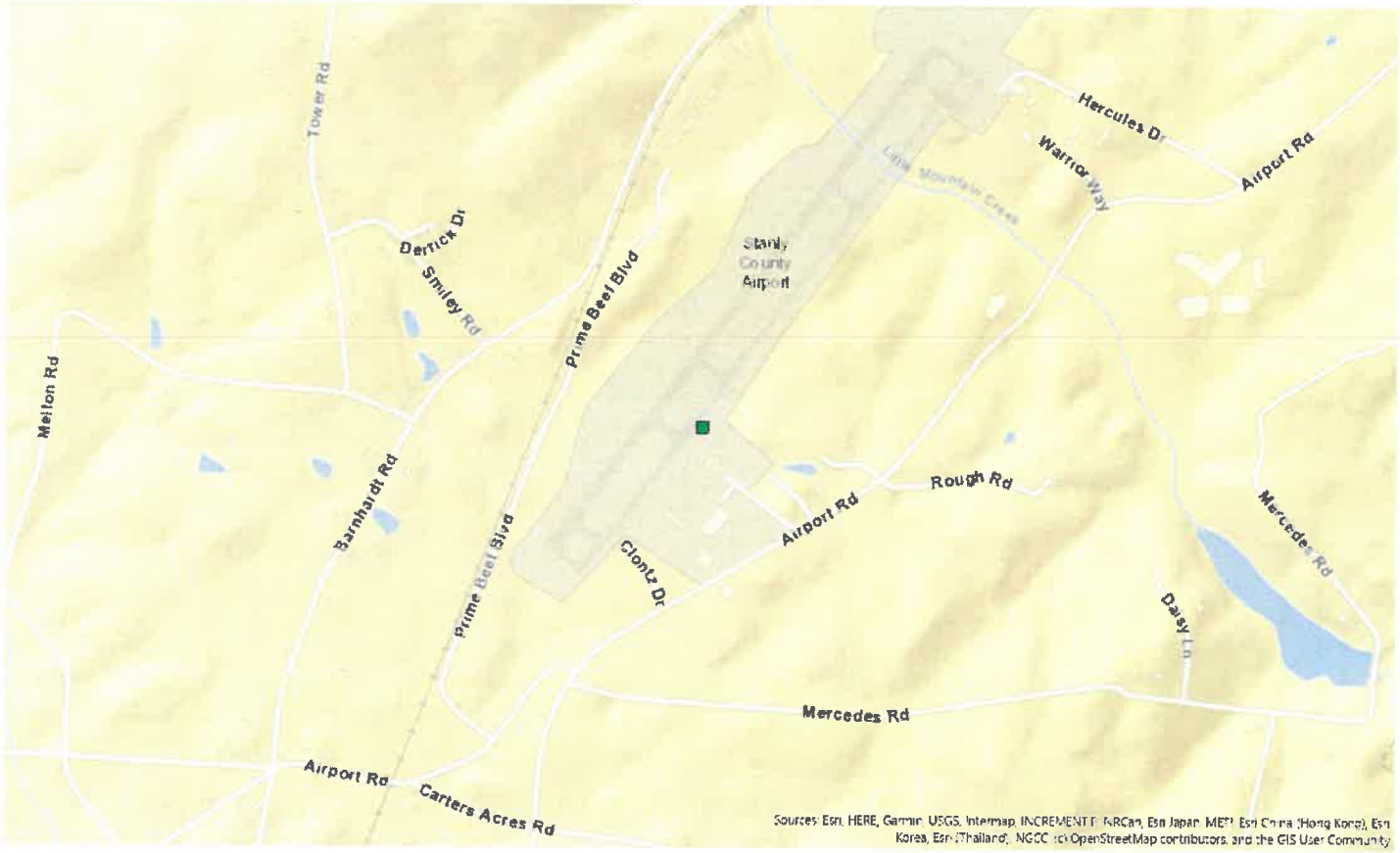

NCDOT Prioritization 7.0 Project Summary

SPOT ID: A190517 **Mode:** Aviation **Status:** Submitted

Airport Perimeter Fencing & Land Acquisition

Airport Name: AFP - Anson County Airport

Specific Improvement Type: 2100 - Perimeter Fencing

Location: Anson County Airport - 2980 Airport Road, Wadesboro, NC has an area along Aviation Rd approx 1,500-2,000' long which is currently open and not contained. This area is closest to several of the airport hangers and mechanical buildings.

Project Category: Division Needs

TIP #:

Fully Funded in Draft STIP? No

Cost to NCDOT: $1,100,000

Description:

This project would fund the completion of perimeter fencing to AFP. The airport currently has only partial fencing and still needs approx 2000 lin.ft. to be fully contained. The prior section was funded through MPE, and project bids exceeded the available funding.

Division(s): Division 10

County(s): Anson

MPO(s)/RPO(s): Rocky River RPO

Project Location

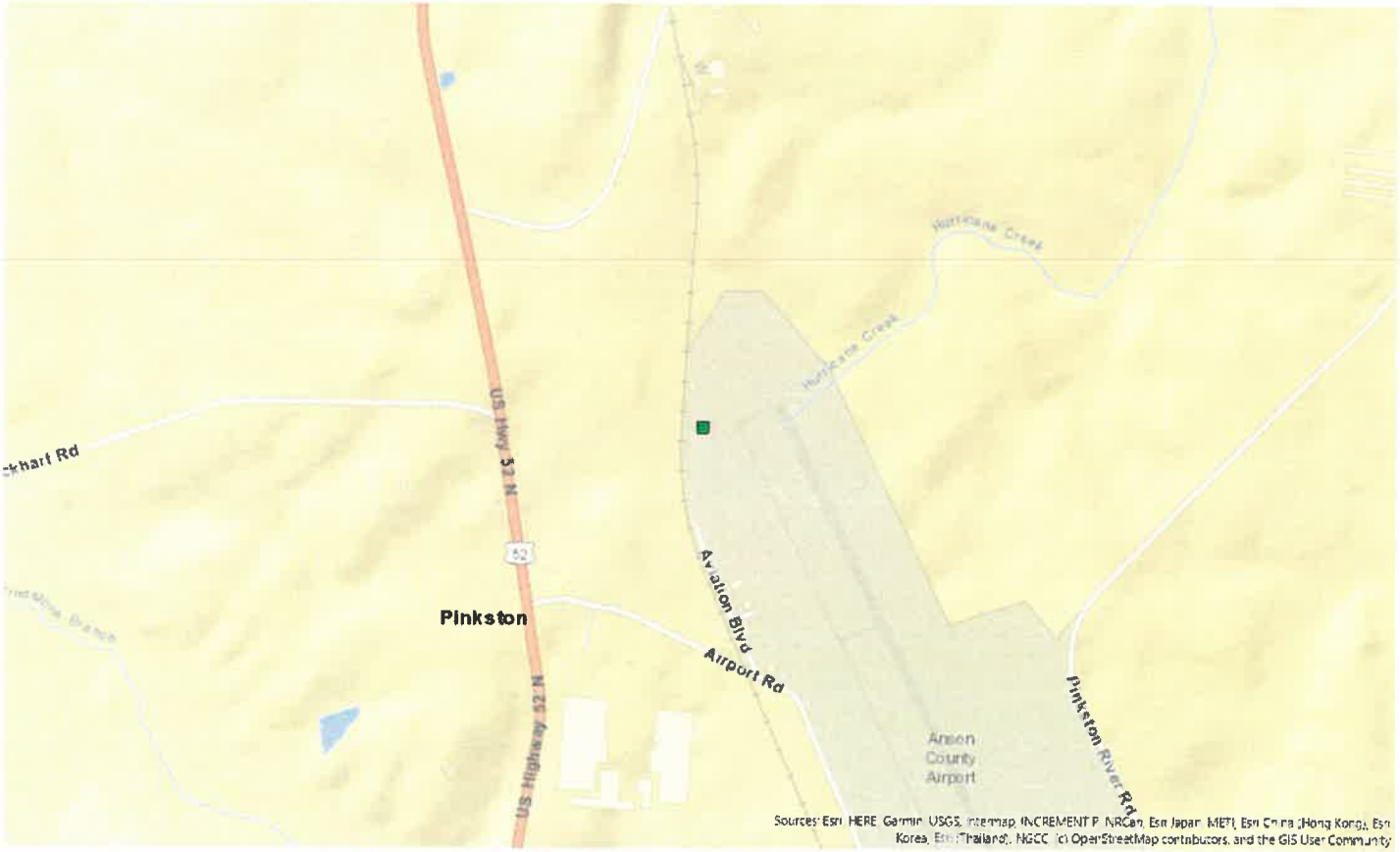

NCDOT Prioritization 7.0 Project Summary

SPOT ID: A172262 **Mode:** Aviation **Status:** Submitted

Land Acquisition

Airport Name: AFP - Anson County Airport

Location: Currently there is a privately owned strip of land between the existing grounds and Airport Road. Purchase of this parcel will make the grounds contiguous to Airport Road and allow for future growth.

Specific Improvement Type: 3000 - Other

Project Category: Division Needs

TIP #:

Fully Funded in Draft STIP? No

Cost to NCDOT: $1,650,000

Description:

This project will expand and upgrade the existing land parcel which will increase the overall parcel worth in addition to preventing private interest or influence from disrupting airport planning.

Division(s): Division 10

County(s): Anson

MPO(s)/RPO(s): Rocky River RPO

Project Location

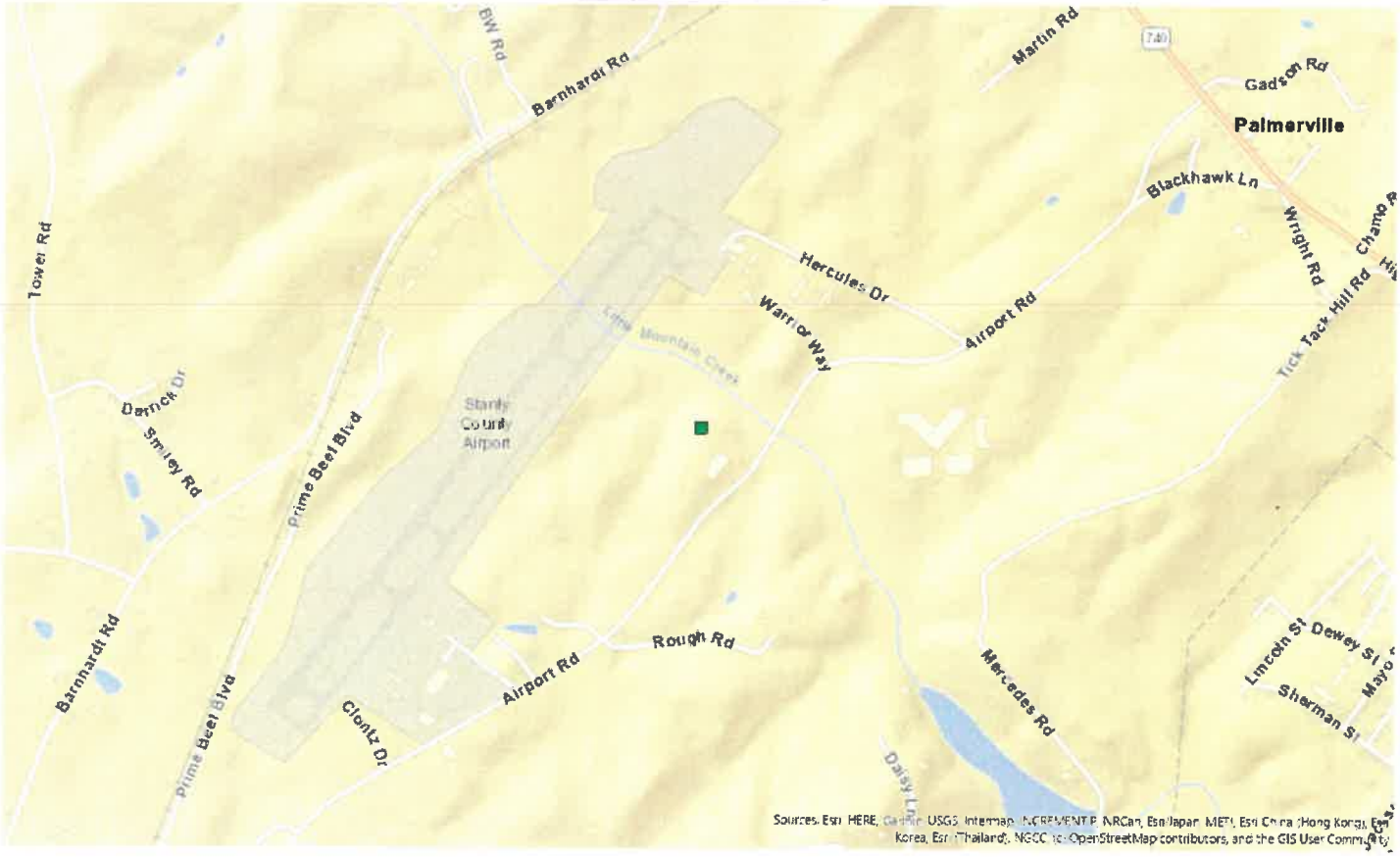

NCDOT Prioritization 7.0 Project Summary

SPOT ID: B192178 **Mode:** Bicycle & Pedestrian **Status:** Submitted

US 52

From/Cross Street: NC 24/27

To: Snuggs Road

Length: 2.4882809

Specific Improvement Type: 7 - Protected Linear Pedestrian Facility (Pedestrian)

Project Category: Division Needs

TIP#:

Fully Funded in Draft STIP? No

Cost to NCDOT: $2,936,000

Description:

Build a sidewalk from NC 24/27 to Snuggs Road

Division(s): Division 10

County(s): Stanly

MPOS(s)/RPO(s): Rocky River RPO

Project Location

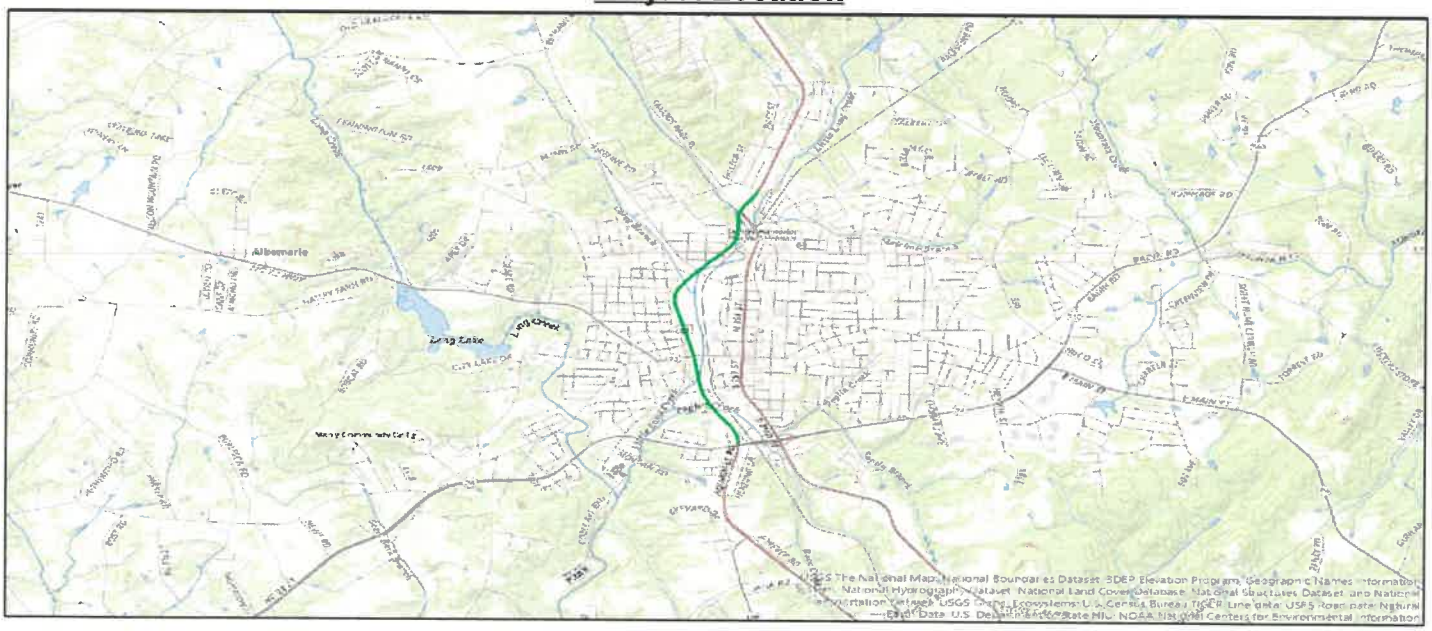

NCDOT Prioritization 7.0 Project Summary

SPOT ID: B192122 **Mode:** Bicycle & Pedestrian **Status:** Submitted

NC 52 (Falcon Trail Greenway / MUP)

From/Cross Street: HWGY 49

To: East Gold Street

Length: 3.67895189

Specific Improvement Type: 2 - Off-Road/Separated Linear Bicycle Facility (Bicycle)

Project Category: Division Needs

TIP#:

Fully Funded in Draft STIP? No

Cost to NCDOT: $9,686,000

Description:

Build Multi-Use greenway from Richfield Park to New London, NC

Division(s): Division 10

County(s): Stanly

MPOS(s)/RPO(s): Rocky River RPO

Project Location

NCDOT Prioritization 7.0 Project Summary

SPOT ID: B192185 **Mode:** Bicycle & Pedestrian **Status:** Submitted

West Main Street

From/Cross Street: Stanly Community College / NC 24/27

To: Old Charlotte Road

Length: 1.16137868

Specific Improvement Type: 7 - Protected Linear Pedestrian Facility (Pedestrian)

Project Category: Division Needs

TIP#:

Fully Funded in Draft STIP? No

Cost to NCDOT: $1,016,000

Description:

Build sidewalk from SCC to Old Charlotte Rd.

Division(s): Division 10

County(s): Stanly

MPOS(s)/RPO(s): Rocky River RPO

Project Location

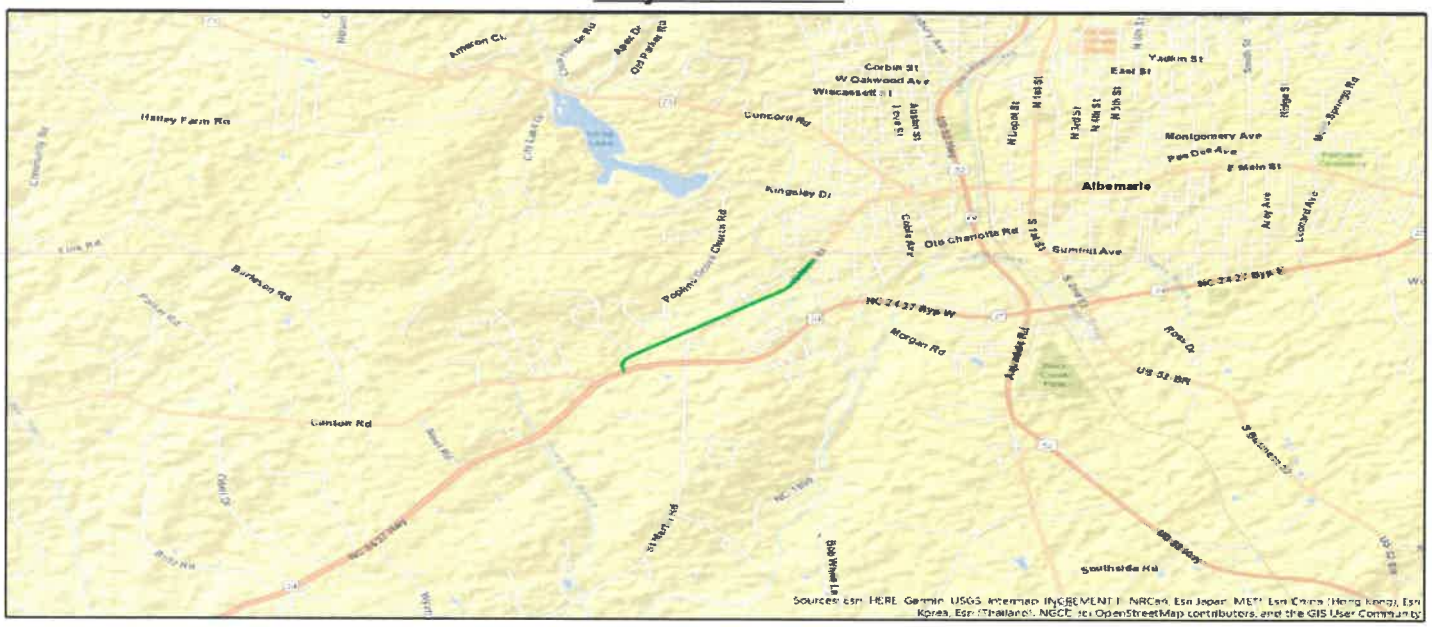

NCDOT Prioritization 7.0 Project Summary

SPOT ID: B192295 **Mode:** Bicycle & Pedestrian **Status:** Submitted

NC 200 / North Main Street

From/Cross Street: Big Lick Road / West Stanly St

To: Love Chapel Road

Length: 0.30668413

Specific Improvement Type: 7 - Protected Linear Pedestrian Facility (Pedestrian)

Project Category: Division Needs

TIP#:

Fully Funded in Draft STIP? No

Cost to NCDOT: $291,000

Description:

Construct new sidewalk facility

Division(s): Division 10

County(s): Stanly

MPOS(s)/RPO(s): Rocky River RPO

Project Location

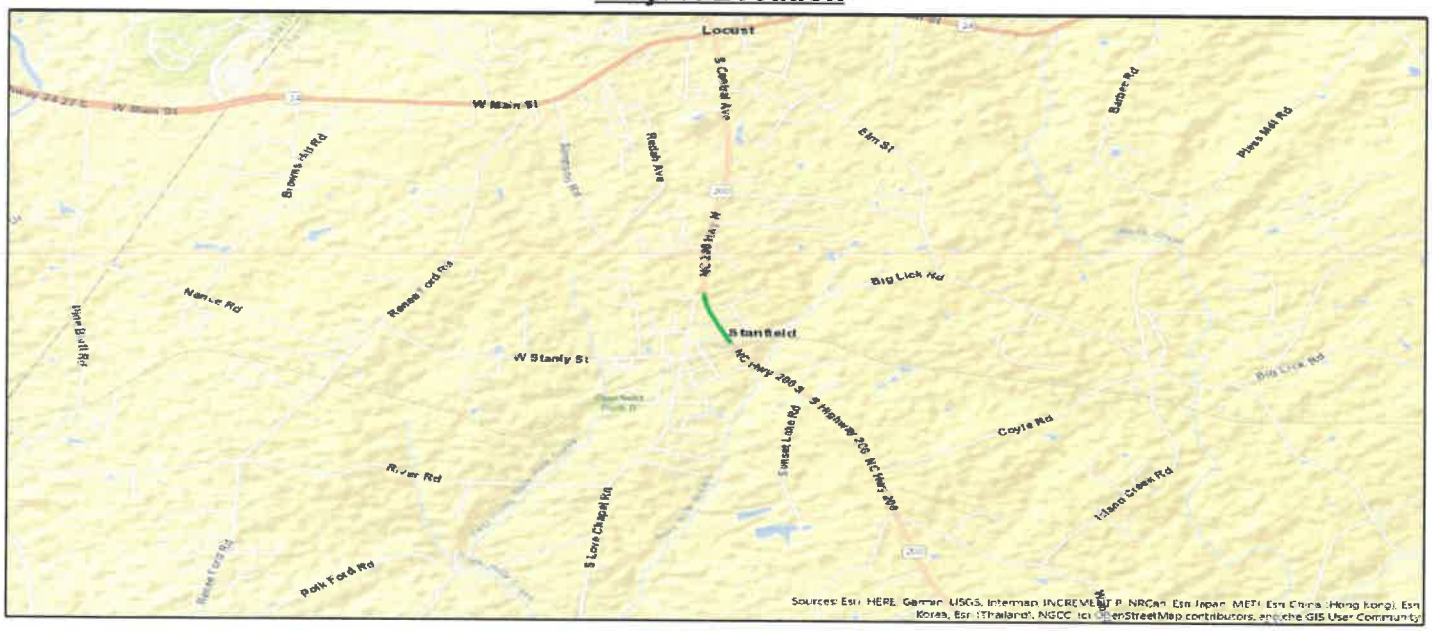

NCDOT Prioritization 7.0 Project Summary

SPOT ID: B193005 **Mode:** Bicycle & Pedestrian **Status:** Submitted

Park Ridge Road

From/Cross Street: North 2nd Street

To: Park Road

Length: 0.47656095

Specific Improvement Type: 7 - Protected Linear Pedestrian Facility (Pedestrian)

Project Category: Division Needs

TIP#:

Fully Funded in Draft STIP? No

Cost to NCDOT: $479,000

Description:

Construct an off road sidewalk on Park Ridge Road from 2nd Street to Park Road (end)

Division(s): Division 10

County(s): Stanly

MPOS(s)/RPO(s): Rocky River RPO

Project Location

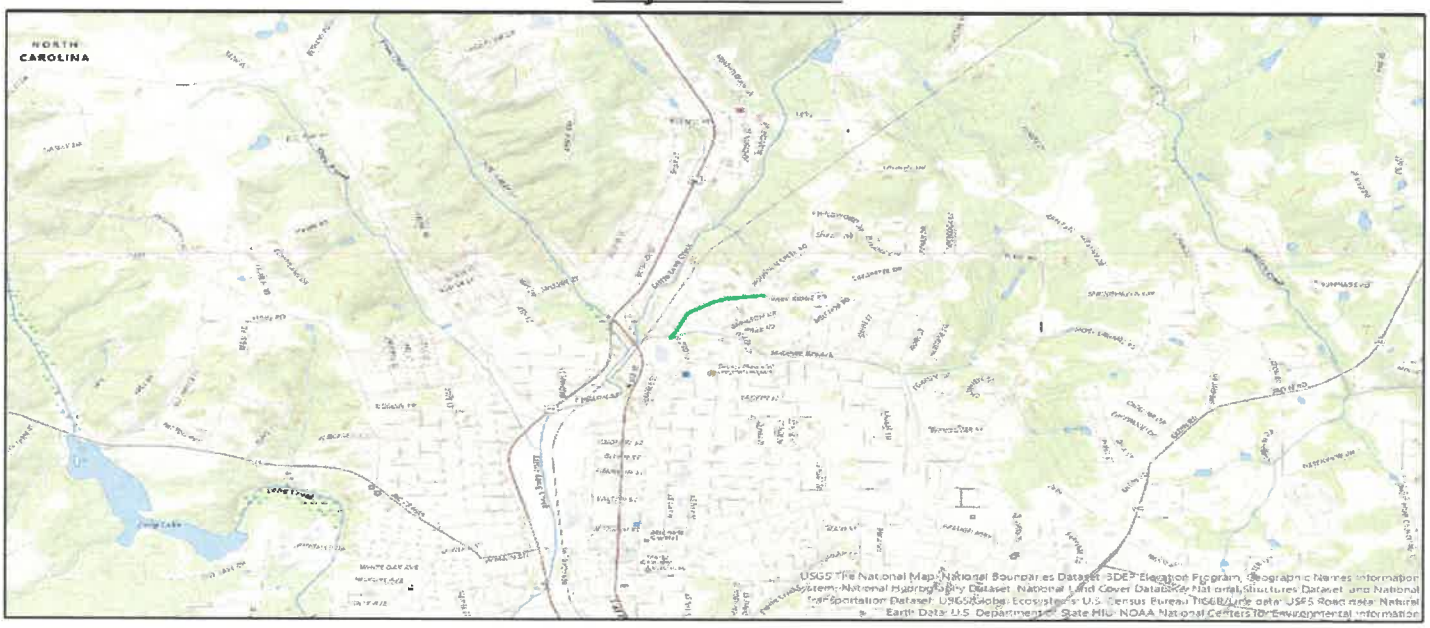

NCDOT Prioritization 7.0 Project Summary

SPOT ID: B150478 **Mode:** Bicycle & Pedestrian **Status:** Submitted

Hwy 52 Business Ramp

From/Cross Street: 2nd street

To: Hwy 24-27

Length: 0.12128327

Specific Improvement Type: 7 - Protected Linear Pedestrian Facility (Pedestrian)

Project Category: Division Needs

TIP#: EB-5974

Fully Funded in Draft STIP? No

Cost to NCDOT: $359,000

Description:

Construct a sidewalk or pedestrian path on the Ramp or adjacent to it.

Division(s): Division 10

County(s): Stanly

MPOS(s)/RPO(s): Rocky River RPO

Project Location

NCDOT Prioritization 7.0 Project Summary

SPOT ID: B192145 **Mode:** Bicycle & Pedestrian **Status:** Submitted

NC 740

From/Cross Street: Natahala Drive

To: Badin Public Access

Length: 0.85479709

Specific Improvement Type: 7 - Protected Linear Pedestrian Facility (Pedestrian)

Project Category: Division Needs

TIP#:

Fully Funded in Draft STIP? No

Cost to NCDOT: $847,000

Description:

Construct Sidewalk from Badin residential area to Badin Lake

Division(s): Division 10

County(s): Stanly

MPOS(s)/RPO(s): Rocky River RPO

Project Location

NCDOT Prioritization 7.0 Project Summary

SPOT ID: B192138 **Mode:** Bicycle & Pedestrian **Status:** Submitted

NC 200 / South Central Avenue

From/Cross Street: Carmel Drive

To: Main Street

Length: 0.62245542

Specific Improvement Type: 7 - Protected Linear Pedestrian Facility (Pedestrian)

Project Category: Division Needs

TIP#:

Fully Funded in Draft STIP? No

Cost to NCDOT: $677,000

Description:

Construct new sidewalk facility

Division(s): Division 10

County(s): Stanly

MPOS(s)/RPO(s): Rocky River RPO

Project Location

NCDOT Prioritization 7.0 Project Summary

SPOT ID: B190527 **Mode:** Bicycle & Pedestrian **Status:** Submitted

US 52

From/Cross Street: South of Holt Road

To: NC 49

Length: 0.74027013

Specific Improvement Type: 7 - Protected Linear Pedestrian Facility (Pedestrian)

Project Category: Division Needs

TIP#:

Fully Funded in Draft STIP? No

Cost to NCDOT: $887,000

Description:

Continuation of existing sidewalk which currently stops just South of Holt Rd to provide connectivity to Ritchfield, NC & terminate at NC Hgwy 49.

Division(s): Division 10

County(s): Stanly

MPOS(s)/RPO(s): Rocky River RPO

Project Location

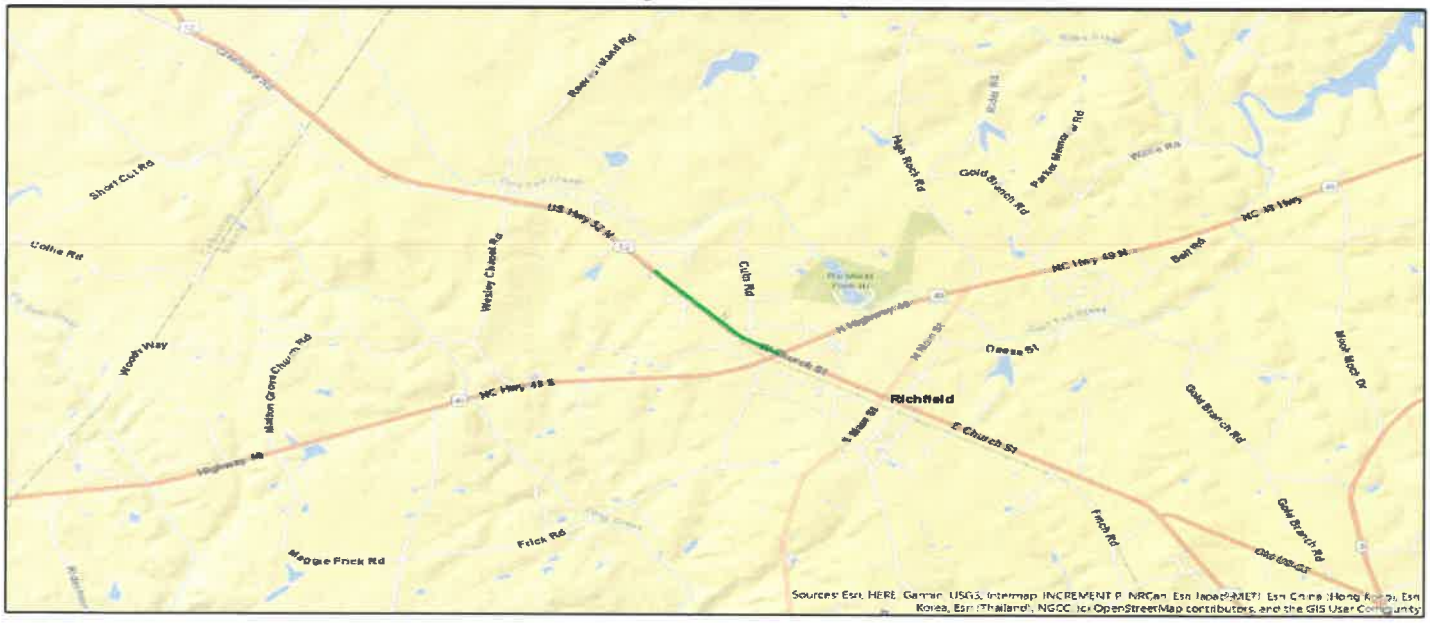

NCDOT Prioritization 7.0 Project Summary

SPOT ID: B192117 **Mode:** Bicycle & Pedestrian **Status:** Submitted

West Passic Road (SR 1403)

From/Cross Street: Boston Avenue

To: Peach Tree Lane

Length: 0.36202499

Specific Improvement Type: 7 - Protected Linear Pedestrian Facility (Pedestrian)

Project Category: Division Needs

TIP#:

Fully Funded in Draft STIP? No

Cost to NCDOT: $307,000

Description:

Sidewalk Improvements & Connect Sections

Division(s): Division 10

County(s): Anson

MPOS(s)/RPO(s): Rocky River RPO

Project Location

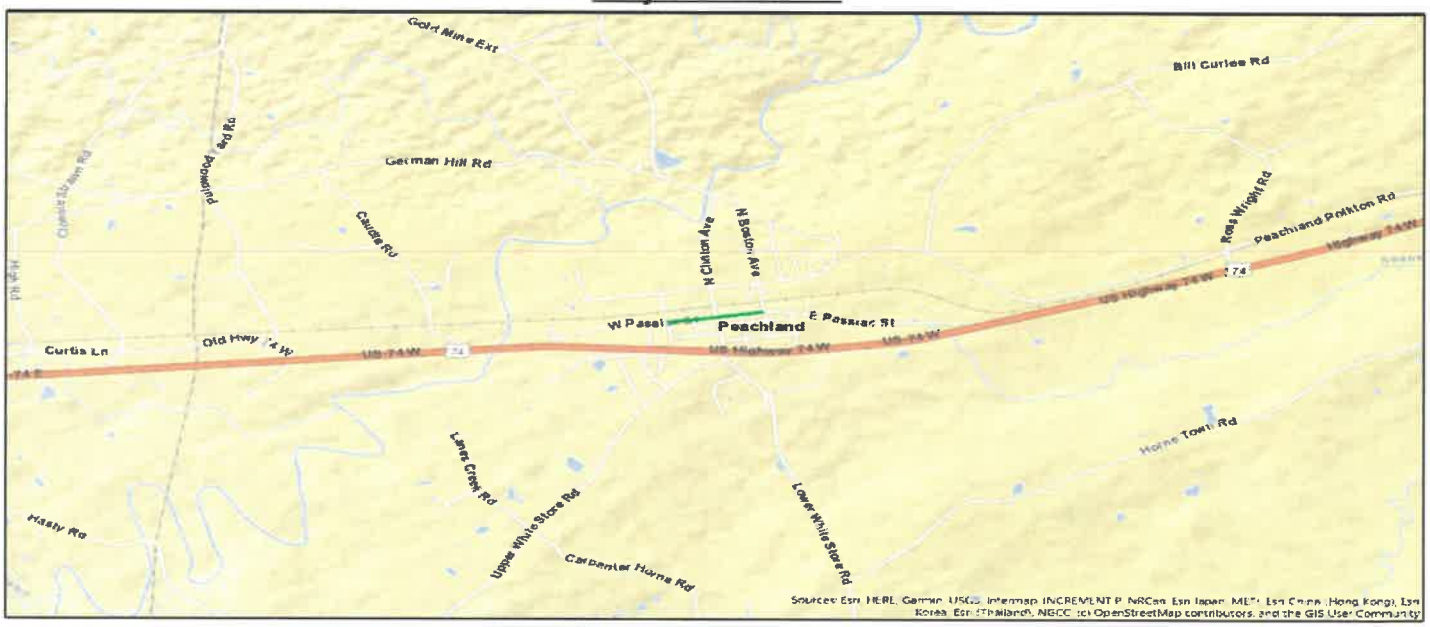

NCDOT Prioritization 7.0 Project Summary

SPOT ID: B191541 **Mode:** Bicycle & Pedestrian **Status:** Submitted

Allentown Road

From/Cross Street: Ray Lee Road

To: Lake Tillary

Length: 1.0878354

Specific Improvement Type: 7 - Protected Linear Pedestrian Facility (Pedestrian)

Project Category: Division Needs

TIP#:

Fully Funded in Draft STIP? No

Cost to NCDOT: $1,095,000

Description:

Sidewalk Construction

Division(s): Division 10

County(s): Stanly

MPOS(s)/RPO(s): Rocky River RPO

Project Location

NCDOT Prioritization 7.0 Project Summary - Mobility

SPOT ID: H191793 **Mode:** Highway **Status:** Submitted

SR-1625 (East Main Street)

From/Cross Street: 4th Street

To:

Length: 0.5

Specific Improvement Type: 10 - Improve Intersection

Project Category: Division Needs

TIP#:

Fully Funded in Draft STIP? No

Cost to NCDOT: $10,849,000

Description:

Intersection Improvements

Division(s): Division 10

County(s): Stanly

MPOS(s)/RPO(s): Rocky River RPO

Project Location

SR-1625 (East Main Street) **SPOT ID:** H191793

NCDOT Prioritization 7.0 Project Summary - Modernization

SPOT ID: H191955 **Mode:** Highway **Status:** Submitted

SR-1645 (East Main Street)

From/Cross Street: Pee Dee Avenue
To: Parkway Drive
Length: 0.67

Specific Improvement Type: 16 - Modernize Roadway
Project Category: Division Needs
TIP#:

Fully Funded in Draft STIP? No

Cost to NCDOT: $6,523,000

Description:

Address street function; drainage infrastructure & surfacing

Division(s): Division 10
County(s): Stanly
MPOS(s)/RPO(s): Rocky River RPO

Project Location

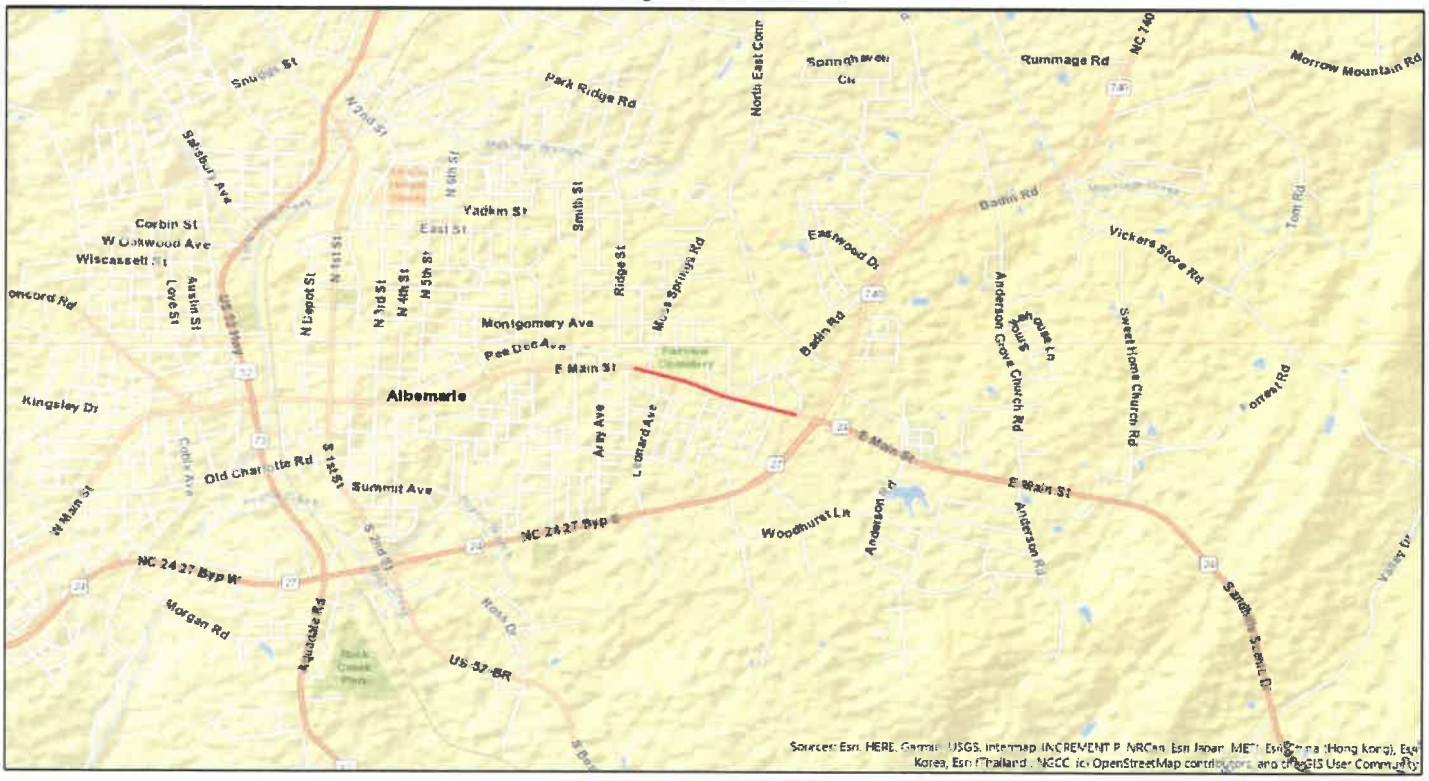

SR-1645 (East Main Street) **SPOT ID:** H191955

NCDOT Prioritization 7.0 Project Summary - Mobility

SPOT ID: H191963 **Mode:** Highway **Status:** Submitted

SR-1783 (New Route)

From/Cross Street: US 52 BUS South

To: SR 1783 (Henson Street)

Length: 0.91

Specific Improvement Type: 5 - Construct Roadway on New Location

Project Category: Division Needs

TIP#:

Fully Funded in Draft STIP? No

Cost to NCDOT: $14,140,000

Description:

Construct Roadway on new location.

Division(s): Division 10

County(s): Stanly

MPOS(s)/RPO(s): Rocky River RPO

Project Location

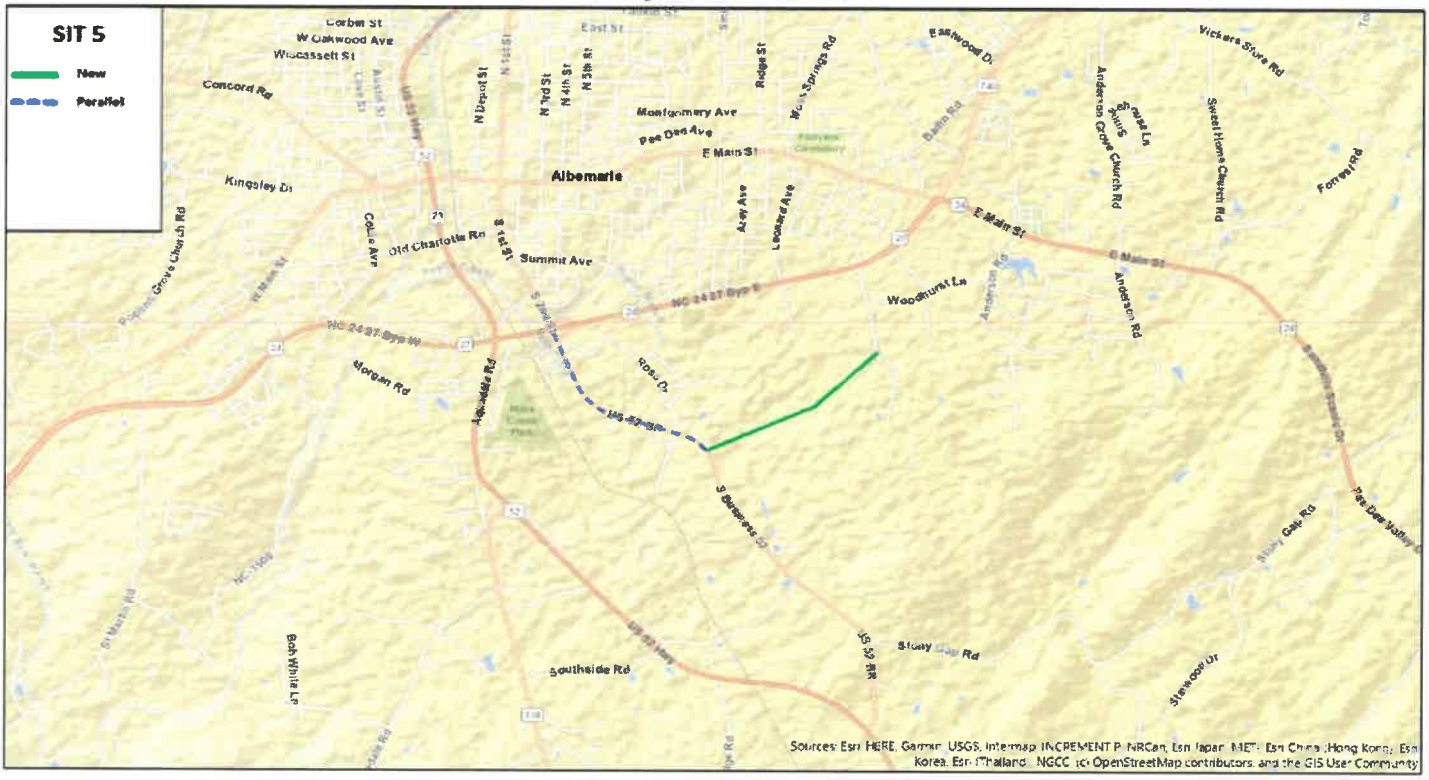

SR-1783 (New Route) **SPOT ID:** H191963

NCDOT Prioritization 7.0 Project Summary - Modernization

SPOT ID: H191966 **Mode:** Highway **Status:** Submitted

SR-1137 (Elm Street)

From/Cross Street: NC 200

To: Big Lick Road

Length: 1.63

Specific Improvement Type: 16 - Modernize Roadway

Project Category: Division Needs

TIP#:

Fully Funded in Draft STIP? No

Cost to NCDOT: $14,241,000

Description:

Modernize Roadway

Division(s): Division 10

County(s): Stanly

MPOS(s)/RPO(s): Rocky River RPO

Project Location

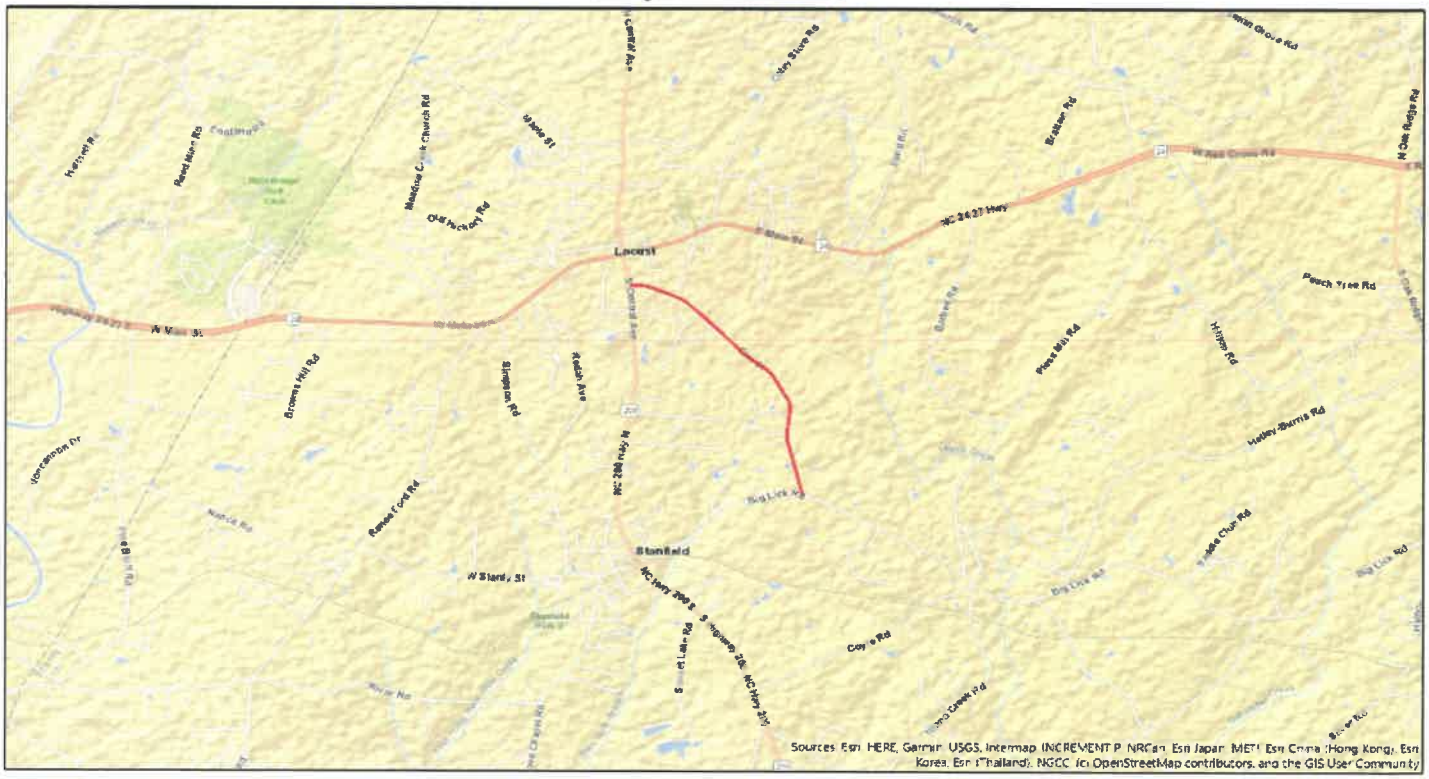

SR-1137 (Elm Street) **SPOT ID:** H191966

NCDOT Prioritization 7.0 Project Summary - Modernization

SPOT ID: H191218 **Mode:** Highway **Status:** Submitted

SR-1719 (Falls Road)

From/Cross Street: NC 740

To: Stanly Street

Length: 0.58

Specific Improvement Type: 16 - Modernize Roadway

Project Category: Division Needs

TIP#:

Fully Funded in Draft STIP? No

Cost to NCDOT: $9,488,000

Description:

Modernize Roadway

Division(s): Division 10

County(s): Stanly

MPOS(s)/RPO(s): Rocky River RPO

Project Location

SR-1719 (Falls Road) **SPOT ID:** H191218

NCDOT Prioritization 7.0 Project Summary

SPOT ID: R171284 **Mode:** Rail **Status:** Submitted

CSX SF Line

Location: The intersection of Cowan & Railroad Streets just north of the Railroad tracks.

Specific Improvement Type: 3 - Highway-rail crossing improvement (point)

Project Category:

TIP #:

Fully Funded in Draft STIP? No

Cost to NCDOT: $3

Description:

Construct the extension of Railroad Street to SR 1703 (Ninth Street/ Stanback Ferry Rd) to provide continuous vehicular access from N. Cowan St. and close the Cowan Street at-grade crossing (Crossing # 631 747U) in Lilesville.

Division(s) : Division 10

County(s) : Anson

MPO(s)/RPO(s) : Rocky River RPO

Project Location

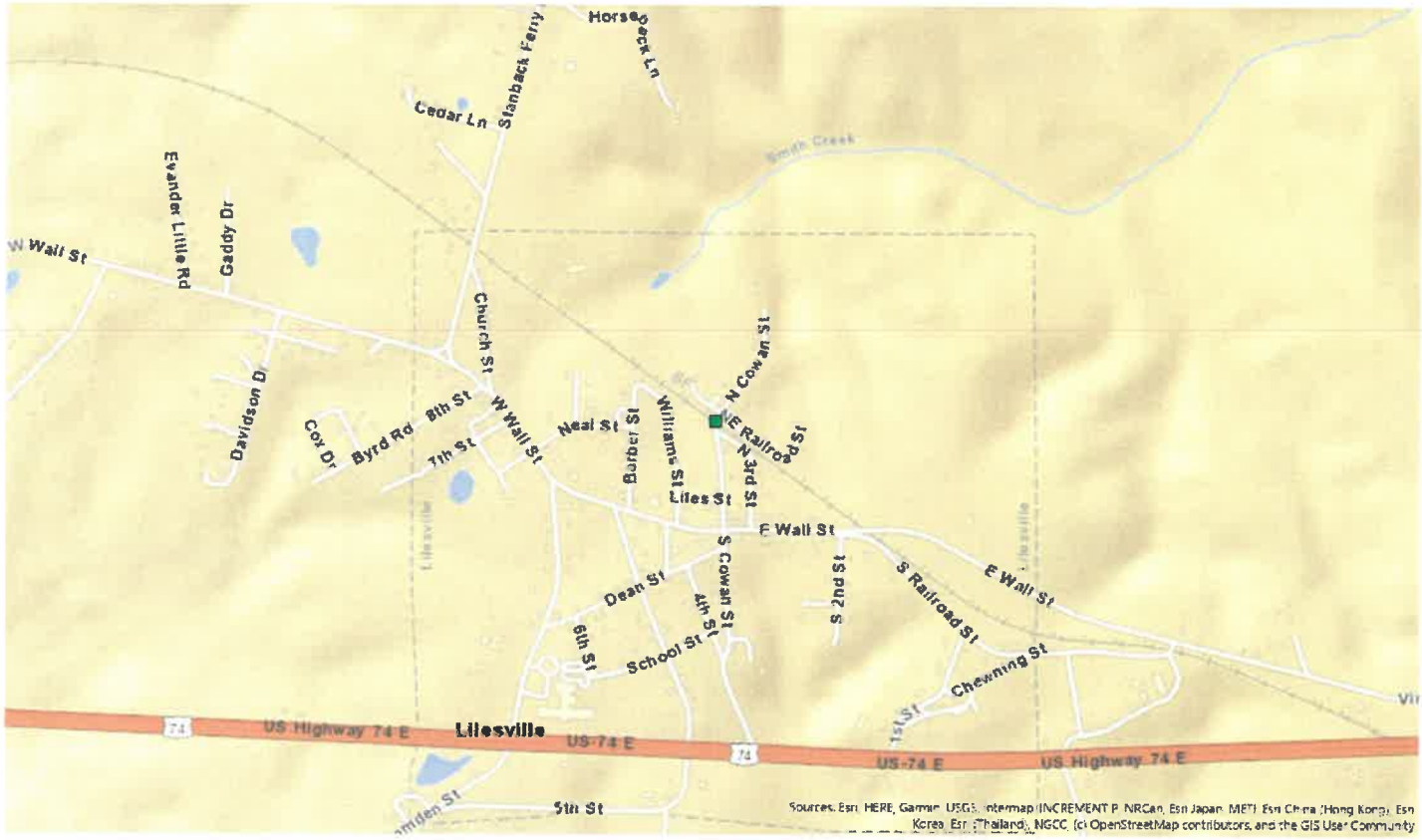

ROCKY RIVER RPO - SPOT P7 - SORTED BY QUANTITATIVE SCORE - DIVISION NEEDS

SPOT ID	MODE		DESCRIPTION	RRPO	RPO Points Applied	Cascade (Y/N)	Division Needs Quantitative Score (out of 50)
					(TBD)		
A231125	Aviation	Anson	VUJ - Stanly Co. Airport: Rwy 4R and 4L Land Acquisition & Obstruction Removal	Rocky River RPO		N	42.35
A231129	Aviation	Anson	VUJ - Stanly Co. Airport: Stanly County Hangar Construction	Rocky River RPO		N	23.41
A190517	Aviation	Stanly	AFP - Anson Co. Airport: Airport Perimeter Fencing & Land Acquisition	Rocky River RPO		N	18.39
A172262	Aviation	Stanly	AFP - Anson Co. Airport: Apron Expansion, AWOS Relocation, and Fuel Farm	Rocky River RPO		N	8.50
B192178	Bicycle & Pedestrian	Stanly	US 52 From NC 24/27 to Snuggs Rd. - Construct sidewalk	Rocky River RPO		N	33.35
B192122	Bicycle & Pedestrian	Stanly	NC 52 Falcon Trail Greenway From HWY 49 to East Gold St. - Build Multi-Use greenway from Richfield Park to New London, NC	Rocky River RPO		N	23.77
B192185	Bicycle & Pedestrian	Stanly	West Main St. - Construct a sidewalk from Stanly Community College to Old Charlotte Rd.	Rocky River RPO		N	21.14
B192295	Bicycle & Pedestrian	Stanly	NC 200 / N. Main St. From Big Lick Rd / W. Stanly St. to Love Chapel Rd. - Construct new sidewalk facility	Rocky River RPO		N	20.10
B193005	Bicycle & Pedestrian	Stanly	Park Ridge Rd. From N. 2nd St. to Park Rd. - Construct sidewalk	Rocky River RPO		N	18.57
B150478	Bicycle & Pedestrian	Stanly	HWY 52 from 2nd St. to HWY 24-27 - Construct a sidewalk or pedestrian path on the Ramp or adjacent to it.	Rocky River RPO		N	16.20
B192145	Bicycle & Pedestrian	Stanly	NC 740 From Natahala Dr. to Badin Lake - Construct Sidewalk from Badin residential area to public lake access.	Rocky River RPO		N	12.15
B192138	Bicycle & Pedestrian	Stanly	NC 200 / S. Central Ave. From Carmel Dr. to Main St. - Construct new sidewalk facility	Rocky River RPO		N	11.29
B190527	Bicycle & Pedestrian	Stanly	US 52 From South of Holt Rd. to NC 49 - Continuation of existing sidewalk which currently stops just South of Holt Rd to provide connectivity to Ritchfield, NC & terminate at NC Hgwy 49.	Rocky River RPO		N	10.13
B192117	Bicycle & Pedestrian	Anson	SR 1403 (W. Passic Rd.) From Boston Ave. to Peach Tree Ln. - Sidewalk Improvements & Connect Sections	Rocky River RPO		N	9.84
B191541	Bicycle & Pedestrian	Stanly	Allentown Rd. From Ray Lee Rd. to Lake Tillery - Construct Sidewalk	Rocky River RPO		N	8.68
H191793	Highway	Stanly	SR 1625 (East Main Street) to 4th St. - Intersection Improvements	Rocky River RPO		N	28.02
H191955	Highway	Stanly	SR 1625 (East Main Street) From PeeDee Avenue to Parkway Dr. - Address street function; Drainage Infrastructure & Surfacing	Rocky River RPO		N	23.17
H191963	Highway	Stanly	US 52 Business S. to SR 1783 (Henson St.)-Construct New Roadway	Rocky River RPO		Y	21.30
H191966	Highway	Stanly	SR 1137 (Elm St.) From NC 200 to Big Lick Rd. - Modernize Roadway	Rocky River RPO		N	15.75
H191218	Highway	Stanly	SR 1719 (Falls Road) From NC 740 to Stanly St. - Modernize Roadway	Rocky River RPO		N	12.17
R171284	Rail	Anson	SR 1703 (Ninth St/Stanback Ferry Rd) in Anson County - Provide Vehicular Access	Rocky River RPO		Y	18.81

Thursday, August 22, 2024
Virtual
11:00 am

Special Called Meeting Minutes
Technical Advisory Committee
Technical Coordinating Committee

TCC Members Present: Anita Blair (Misenheimer), Bjorn Hansen (Union County), Tanya Byrd (Anson County), Emily Stupka (NCDOT Planning Division), Bridgette Helms (Stanfield), Randy Shank (Stanly County Airport), Scott Miller (NCDOT-Div. 10), and Lee Snuggs (RRRPO).

TCC Members Absent: *Steve Dutton (Stanly County-Alt.), Ray Allen (Norwood), Jay Almond (Badin), Bridgette Helms (Stanfield), and Susan Almond (New London), Kevin Robinson (Albemarle), Lanny Hathcock (Oakboro), Jerricka Napier (Polkton), and Clinton Davis (Peachland).*

TAC Members Present: Charlie Council (Chairman-Badin), Wes Hartsell (Vice Chairperson-Norwood), Melissa Merrell (Union County), Chris Whitley (Albemarle), and Scott Efird(Stanly County).

TAC Members Absent: *Melvin Poole (Red Cross), Bill Peak (New London), Tony Lanthrop (NCBOT), Jarvis Woodburn (Anson County), Myra Dalgleish (Polkton), Michael Herron (Misenheimer), and Peter Asciutto (Stanly County), and Lanny Hathcock (Oakboro).*

Others Present: J.Andy Bailey (NCDOT Planning Division), Theo Ghitea (NCDOT-Div. 10-TCC Alt.), Neda Fahim (NCDOT), Pate Butler (NCDOT), Alex Rotenberry (NCDOT), Sean Epperson (NCDOT), and Lisa Park (RRRPO).

The meeting convened at 11:10 am. Quorum was established.

1. **Ethics Statement**
   Lee Snuggs, RRRPO Director

2. **FY24 4th Quarter PWP Amendment Approval(Approved)**
   Lee Snuggs, RRRPO Director

   Additional funds($500) were needed in line item **IV-6 Travel** due to increased travel due to AC/SC CTP jurisdictional meetings and coastal locations of NCAMPO, NCARPO conferences.
   The additional funds($500) were debited from line item **IV-3 Lodging, Meals, Incidentals** where there was a surplus of funds.

TCC: A motion was made by Scott Miller to approve and recommend to the TAC. It was seconded by Tanya Byrd and unanimously approved.

TAC: A motion was made by Charlie Council to approve. It was seconded by Scott Efird and unanimously approved.

3. Review\Approval of SPOT Local Point Assignments(Approved)
J. Scott Miller, NCDOT

The RRRPO region had 13 projects that qualified for the SPOT Local Point Assignments. We are allowed 1300 points with a maximum of 100 points per project. Therefore, all 13 projects were assigned the maximum amount of 100 points.

TCC: A motion was made by Anita Blair to approve as presented and recommend to the TAC. It was seconded by Bridgette Helms and unanimously approved.

TAC: A motion was made by Chris Whitley to approve as presented. It was seconded by Charlie Council and unanimously approved.

** **Theo Ghitea, NCDOT,** took a moment to revisit a prior discussion of the RRRPO Revised Ranking that would place Stanfield's sidewalk project as #1 in priority, being that it was ahead of the other projects by already being in the design stage.

Adopted: This the 12th day of November, 2024.

TCC Chairperson **Lee Snuggs, Secretary**

Adopted: This the 21st day of November, 2024.

Charlie Council, TAC Chairperson **Lee Snuggs, Secretary**